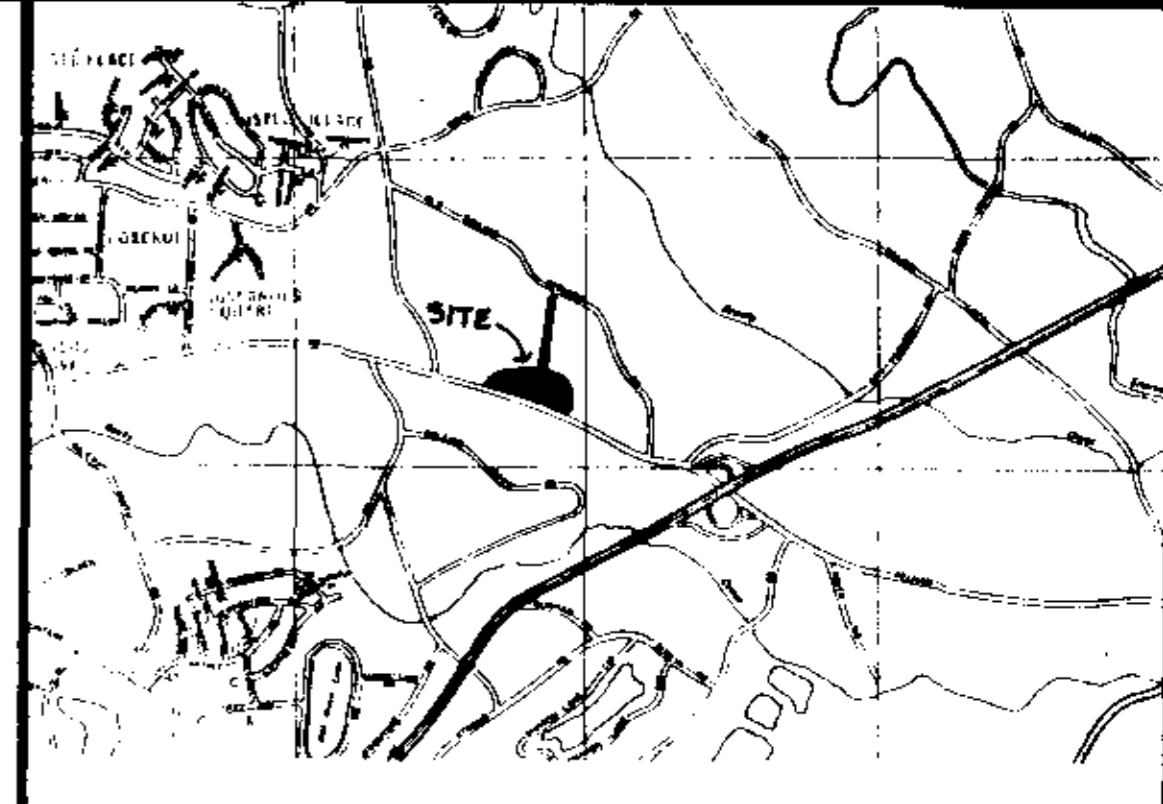


FILED
 GREENVILLE, S.C.
 SEP 27 3 42 PM '84
 DONNIE R. HERSLEY
 REG.



LOCATION MAP

FINAL PLAT

CERTIFICATE OF OWNERSHIP AND DEDICATION

"The undersigned hereby acknowledge that I am (we are) the owner(s) of the property shown and described hereon and that I (we) hereby adopt this plan of subdivision with my (our) free consent and that I (we) establish the minimum building restriction lines and hereby dedicate to public use as roads, streets and easements, forever all areas so shown or indicated on said plat.

9-20-84 Signed Richard J. Jones
 9-20-84 Signed William R. McCoy
 _____ Signed _____
 _____ Signed _____

CERTIFICATE OF ACCURACY

"I, THUR M. AMICK, certify that this plat was drawn by me (drawn under my supervision) (an actual survey made under my supervision) from (an actual survey made by me) (deed description recorded in Book _____ Page _____ Book _____ Page _____ etc.) (other) that the error of closure as calculated by latitudes and departures is 1:7,500 that the boundaries not surveyed are shown as broken lines plotted from information found in Book _____ Page _____ that this plat was prepared in accordance with the Greenville County Subdivision Regulations as adopted.

9-20-84 DATE Thur M. Amick
 _____ REGISTERED ENGINEER OR REGISTERED SURVEYOR

S.C. Registration No. 4037

CERTIFICATE OF APPROVAL FOR RECORDING

"I hereby certify that the subdivision plat shown hereon has been found to comply with the Subdivision Regulations for Greenville County, with the exception of such variances, if any, as are noted in the minutes of the Greenville County Planning Commission of Greenville County, South Carolina, and that it has been approved for recording in the office of the County Register of Menzies Conveyance.

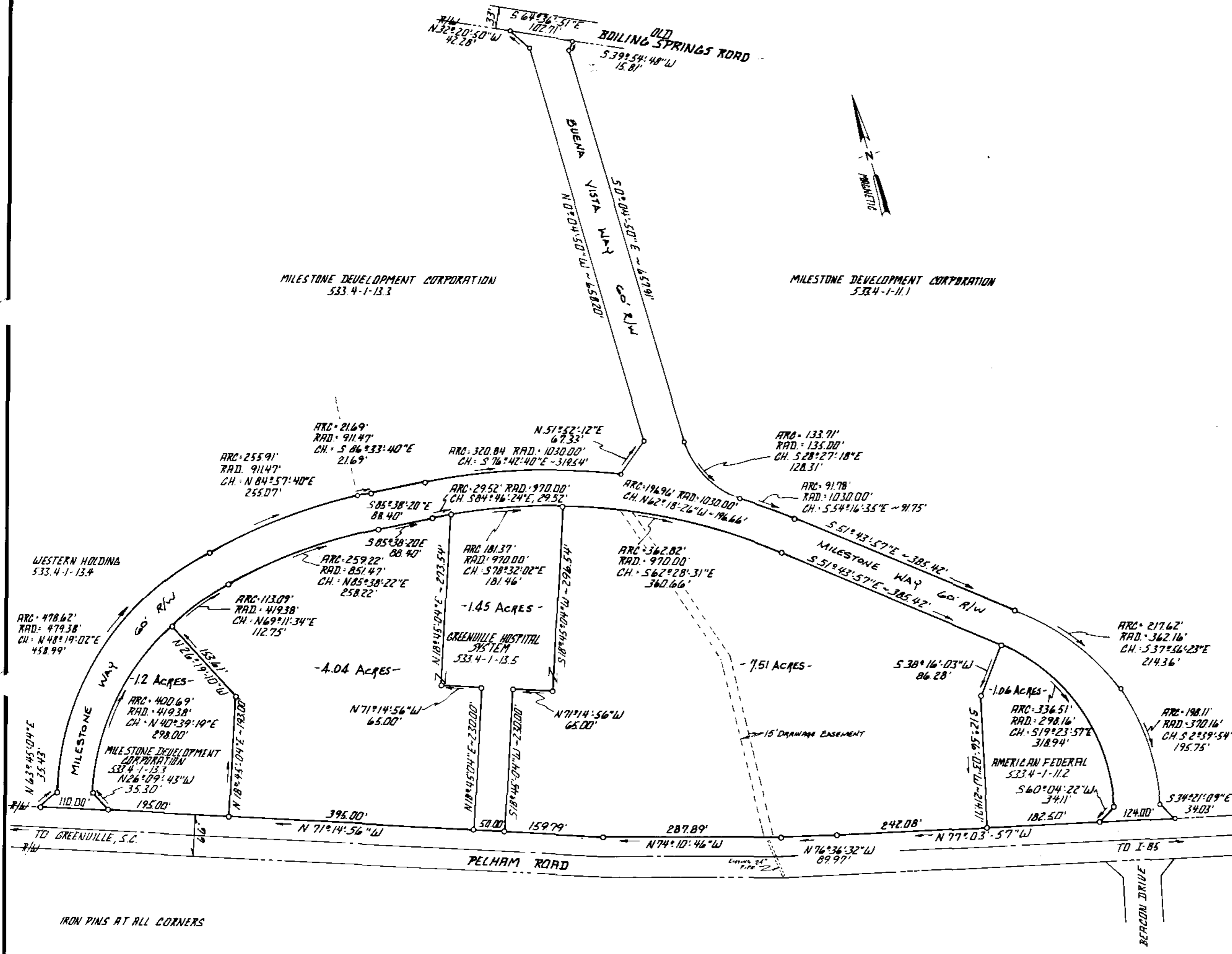
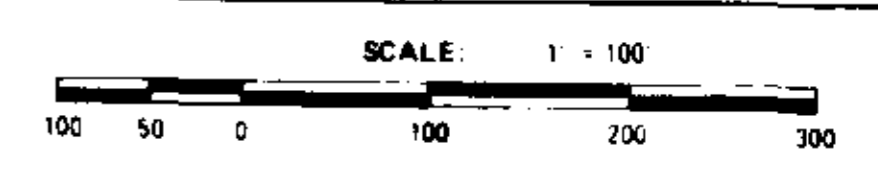
9/21/84 DATE John E. Williams, Jr.
 _____ DIRECTOR OF PLANNING
 GREENVILLE COUNTY PLANNING COMMISSION

FILE NUMBER
84-149

MILESTONE PARK
 at PELHAM GREEN
 GREENVILLE COUNTY, SOUTH CAROLINA

MILESTONE DEVELOPMENT CORPORATION OWNER
 ENWRIGHT ASSOCIATES SURVEYOR
 P.O. Box 5287, Sta. B, Greenville, S.C.

NO. OF ACRES: 197.1 MILES: 0.585
 NO. OF LOTS: 3 DATE: 9-20-84



10-M-57
 SEP 27 1984
 9652
 Plat Filed This 27 day of Sept 1984
 in Vol. 10-m 57 at 3:48p
 Greenville, S.C.

CURRENT ZONING: PLANNED OFFICE DISTRICT